

SEE SHEET NO. 3.02

SEE SHEET NO. 3

SEE SHEET NO. 3

SEE INSET 'A' (FOR BUILDING DETAILS)

SEE SHEET NO. 2

SEE SHEET NO. 2.06

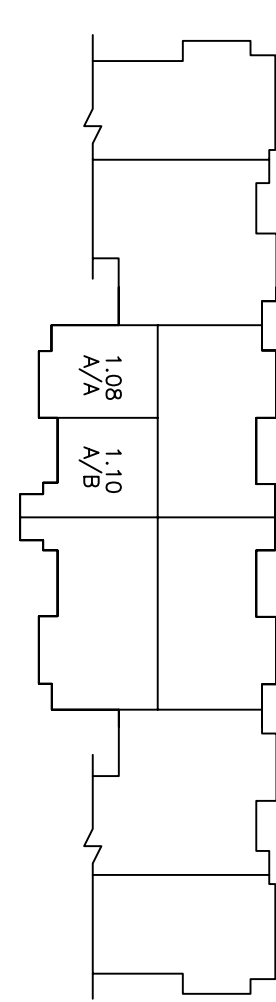
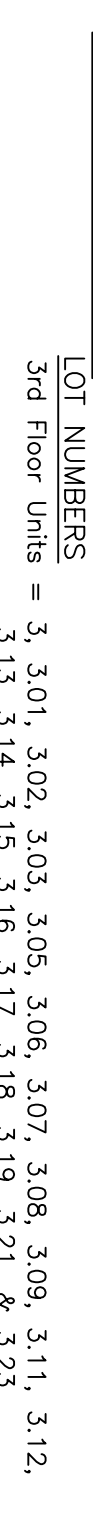
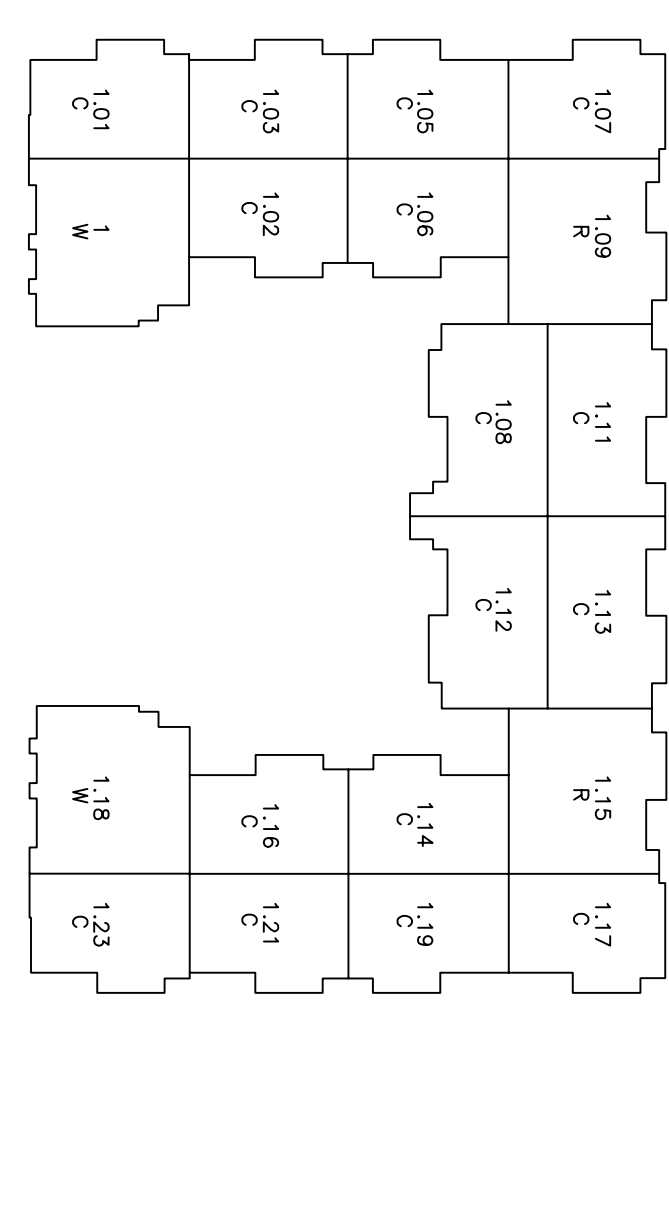
SEE SHEET NO. 2.05

LEGEND

UNIT/TYPE	SQ. FT.
C = COLFAX	1768 SQ. FT.
R = RYERSON	1910 SQ. FT.
W = WESTBROOK	2119 SQ. FT.
PA = PENTHOUSE A	2767 SQ. FT.
PB = PENTHOUSE B	2550 SQ. FT.
A/A = AFFORDABLE A	897 SQ. FT.
A/B = AFFORDABLE B	879 SQ. FT.

LIST OF EXEMPTED PROPERTIES

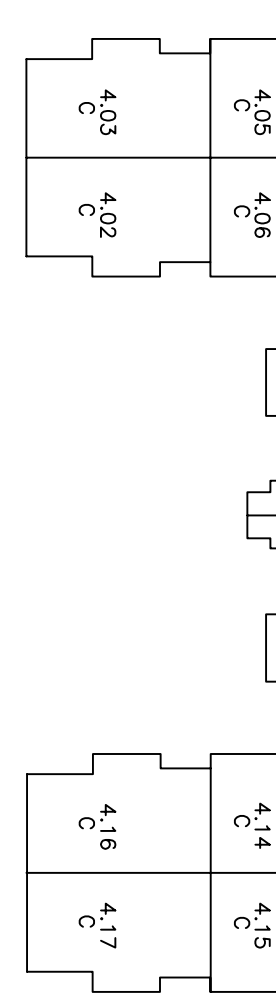
BLK 313.03	UNIT 4.15	TDV
BLK 313.07	UNIT 2.08	TDV
BLK 313.09	UNIT 3.05	TDV
BLK 313.09	UNIT 4.14	TDV



TYPICAL FLOOR PLAN - 4th Floor - Blocks 313.04, 313.08, & 313.09

LOT NUMBERS

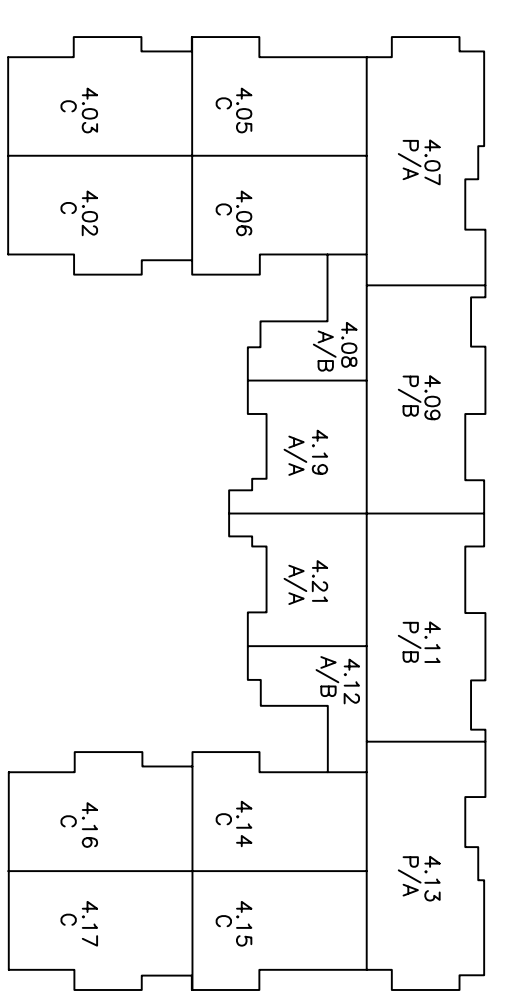
4th Floor Units = 1, 1.01, 1.02, 1.03, 1.05, 1.06, 1.07, 1.08, 1.09, 1.10, 1.11, 1.12, 1.13, 1.14, 1.15, 1.16, 1.17, 1.18, 1.19, 1.21, & 1.23



TYPICAL FLOOR PLAN - 4th Floor - Blocks 313.01, 313.02, 313.03, 313.05, & 313.07

LOT NUMBERS

4th Floor Units = 4.02, 4.03, 4.05, 4.06, 4.07, 4.08, 4.09, 4.11, 4.12, 4.13, 4.14, 4.15, 4.16, & 4.17



TYPICAL FLOOR PLAN - 4th Floor - Blocks 313.04, 313.06, 313.08, 313.09, & 313.10

LOT NUMBERS

4th Floor Units = 4.02, 4.03, 4.05, 4.06, 4.07, 4.08, 4.09, 4.11, 4.12, 4.13, 4.14, 4.15, 4.16, 4.17, 4.19 & 4.21

INSET "A"

SCALE 1" = 60'

TO BOARD COMMITTEE AS OF AUGUST 21, 2012

WANAUKE RESERVE TAX MAP

BOROUGH OF WANAUKE PASSAIC COUNTY, NEW JERSEY

SCALE: 1" = 200'

REVISION: 12-09-2010

LICENSED LAND SURVEYOR - N.J. LICENSE NO. 24G503971900

200 HIGH STREET, MOUNT HOLLY, NEW JERSEY

JAMES R. DATZ

THIS SHEET IS A DIGITIZED COPY OF THE TAX MAP PREPARED BY THE BUREAU OF LAND SURVEYING OF JAMES R. DATZ, LICENSED LAND SURVEYOR, ON DECEMBER 9, 2010. THE ORIGINAL IS ON FILE IN THE ENGINEER'S OFFICE.